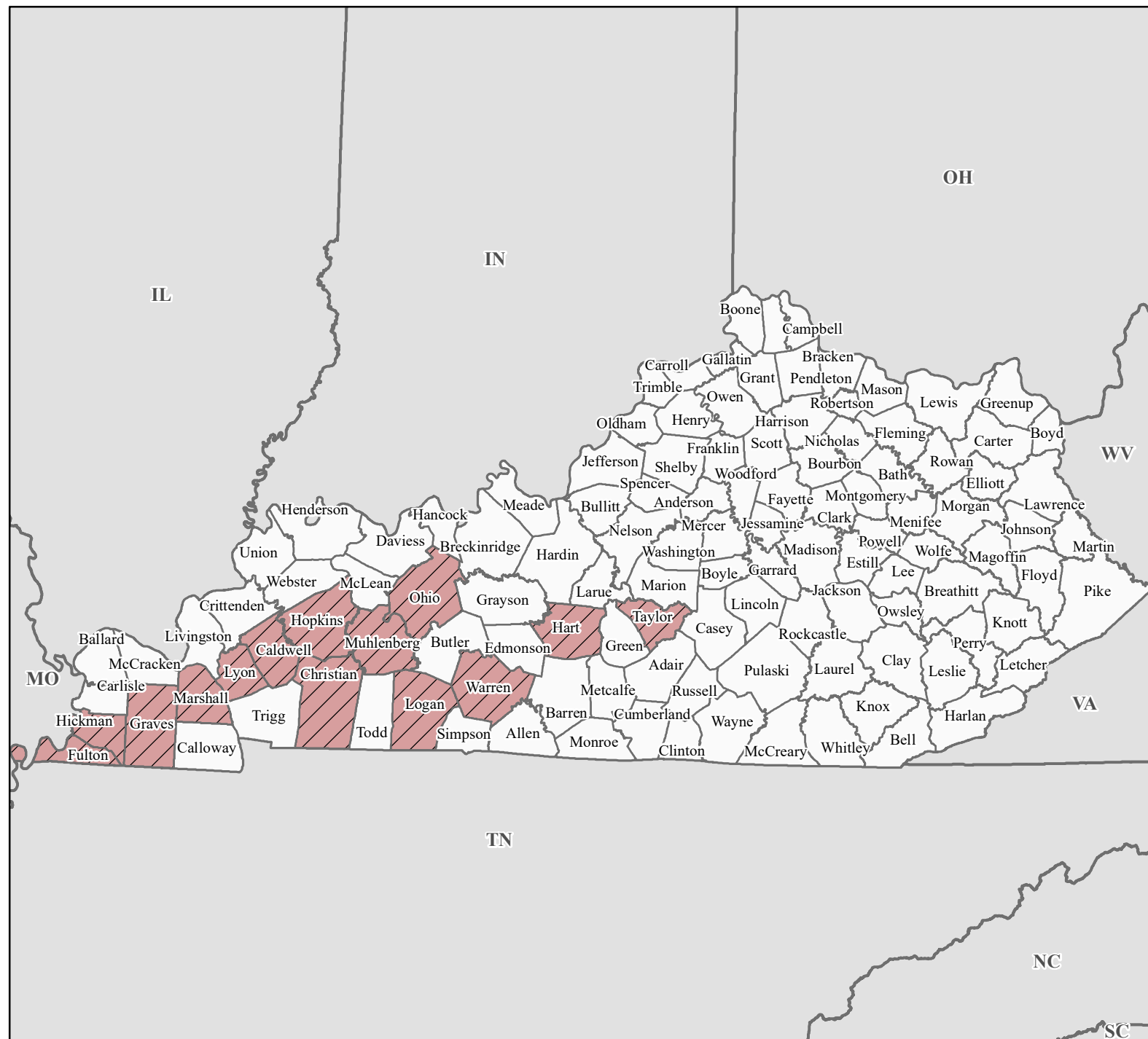


FEMA-4630-DR, Kentucky Disaster Declaration as of 12/16/2021



FEMA



Data Layer/Map Description:


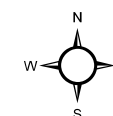
The types of assistance that have been designated for selected areas in the Commonwealth of Kentucky.

All areas in the Commonwealth of Kentucky are eligible to apply for assistance under the Hazard Mitigation Grant Program.

Additional designations may be made at a later date if requested by the commonwealth and warranted by the results of further damage assessments.

Designated Counties

- No Designation
- Individual Assistance and Public Assistance (Categories A and B)



Data Sources:

FEMA, ESRI;
 Initial Declaration: 12/12/2021
 Disaster Federal Registry Notice:
 Amendment #1: 12/16/2021
 Datum: North American 1983
 Projection: Lambert Conformal Conic