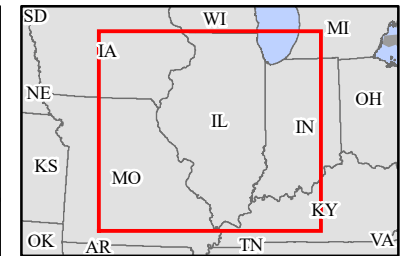
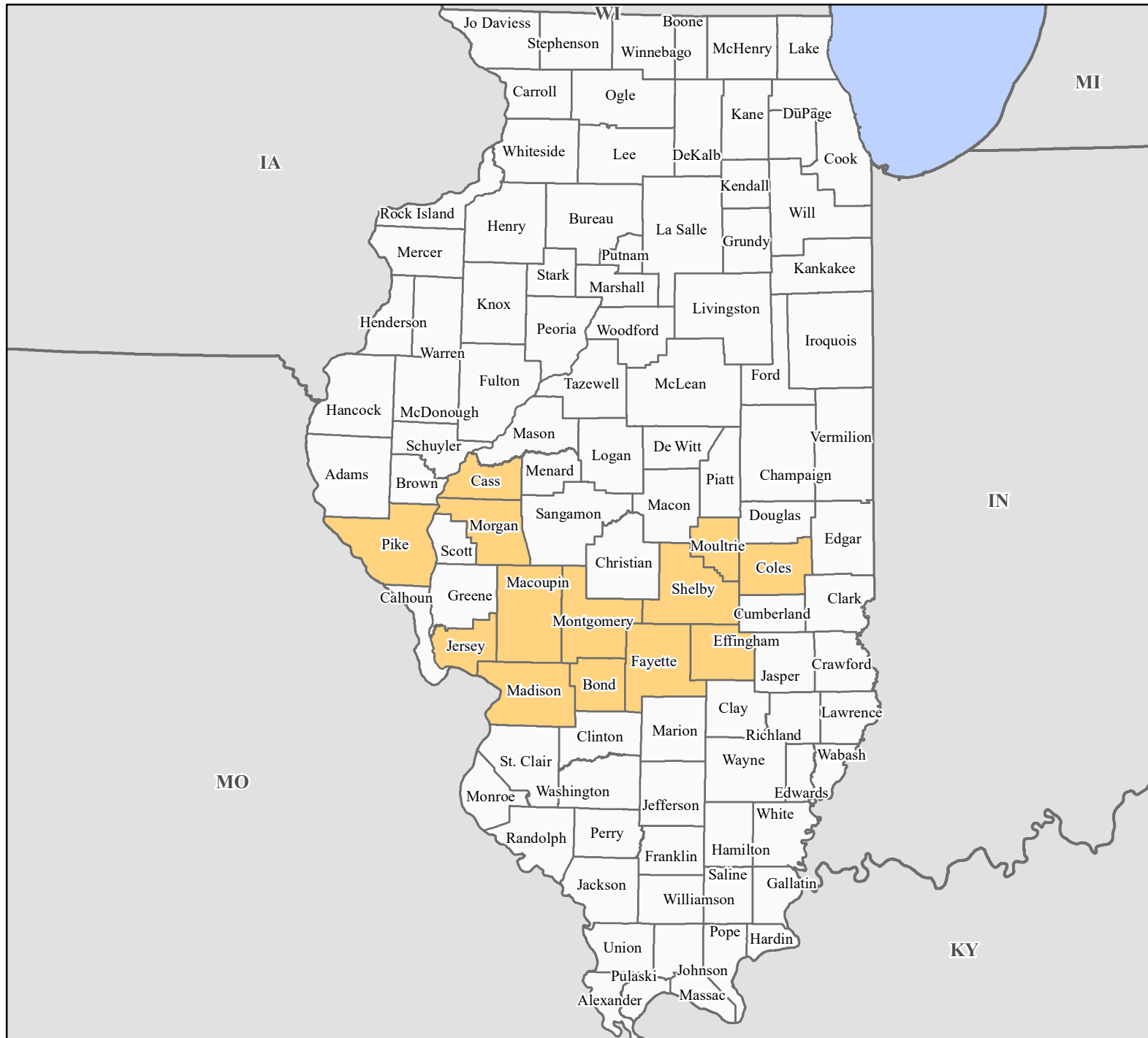


FEMA-3577-EM, Illinois Disaster Declaration as of 12/13/2021



FEMA



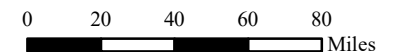
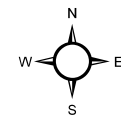
Data Layer/Map Description:

The types of assistance that have been designated for selected areas in the State of Illinois.

Additional designations may be made at a later date if requested by the state and warranted by the results of further evaluation.

Designated Counties

- No Designation
- Public Assistance (Category B)



Data Sources:

FEMA, ESRI;
 Initial Declaration: 12/13/2021
 Disaster Federal Registry Notice: 12/13/2021
 Datum: North American 1983
 Projection: Transverse Mercator